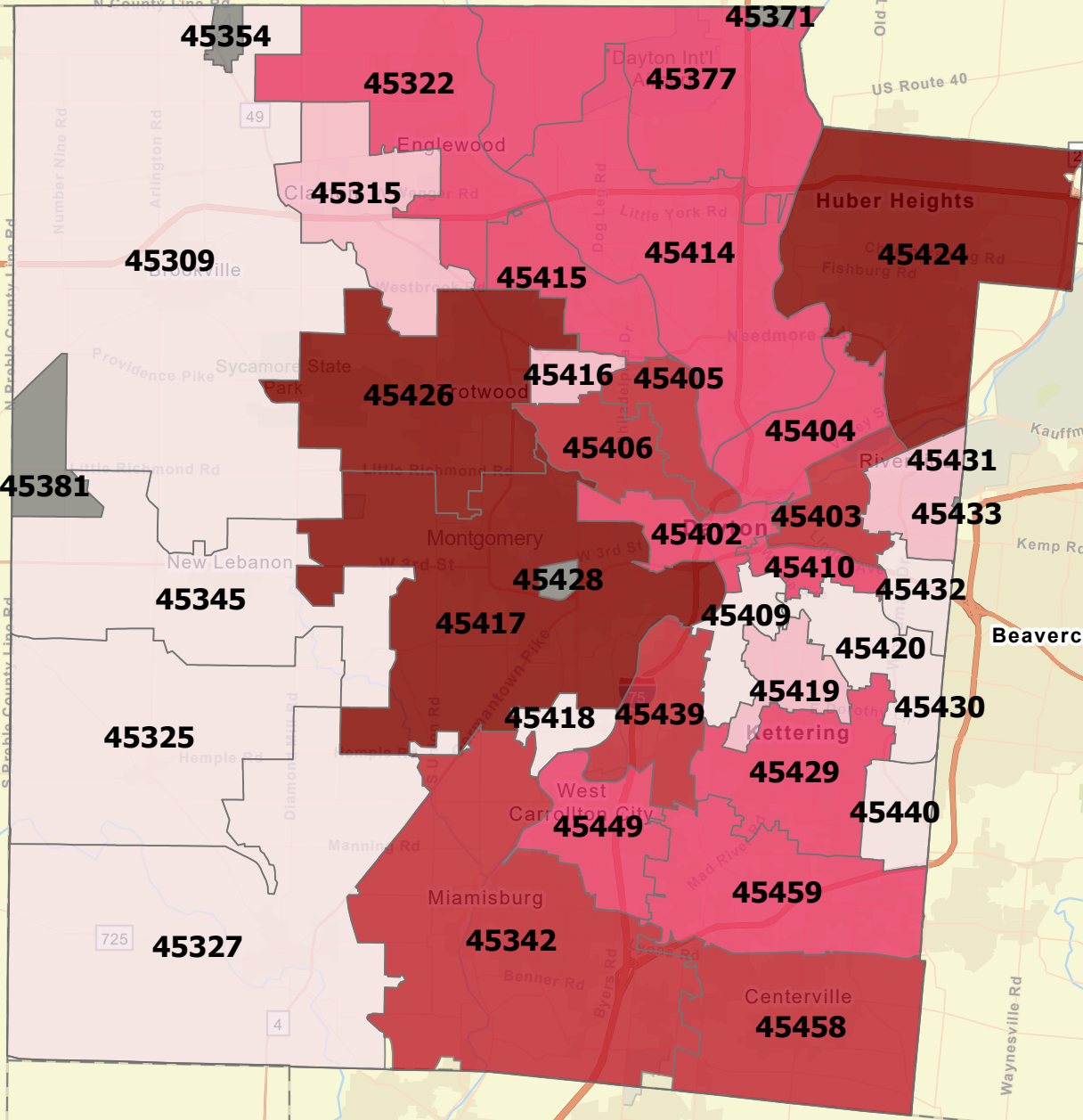
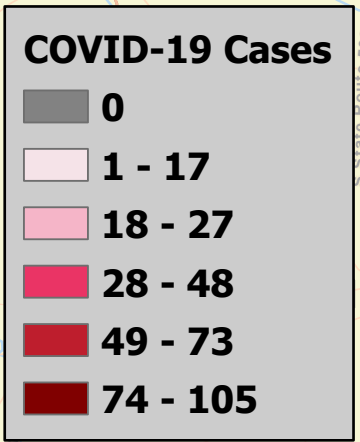


Montgomery County COVID-19 Cases by Zip Code As of 6/22/20

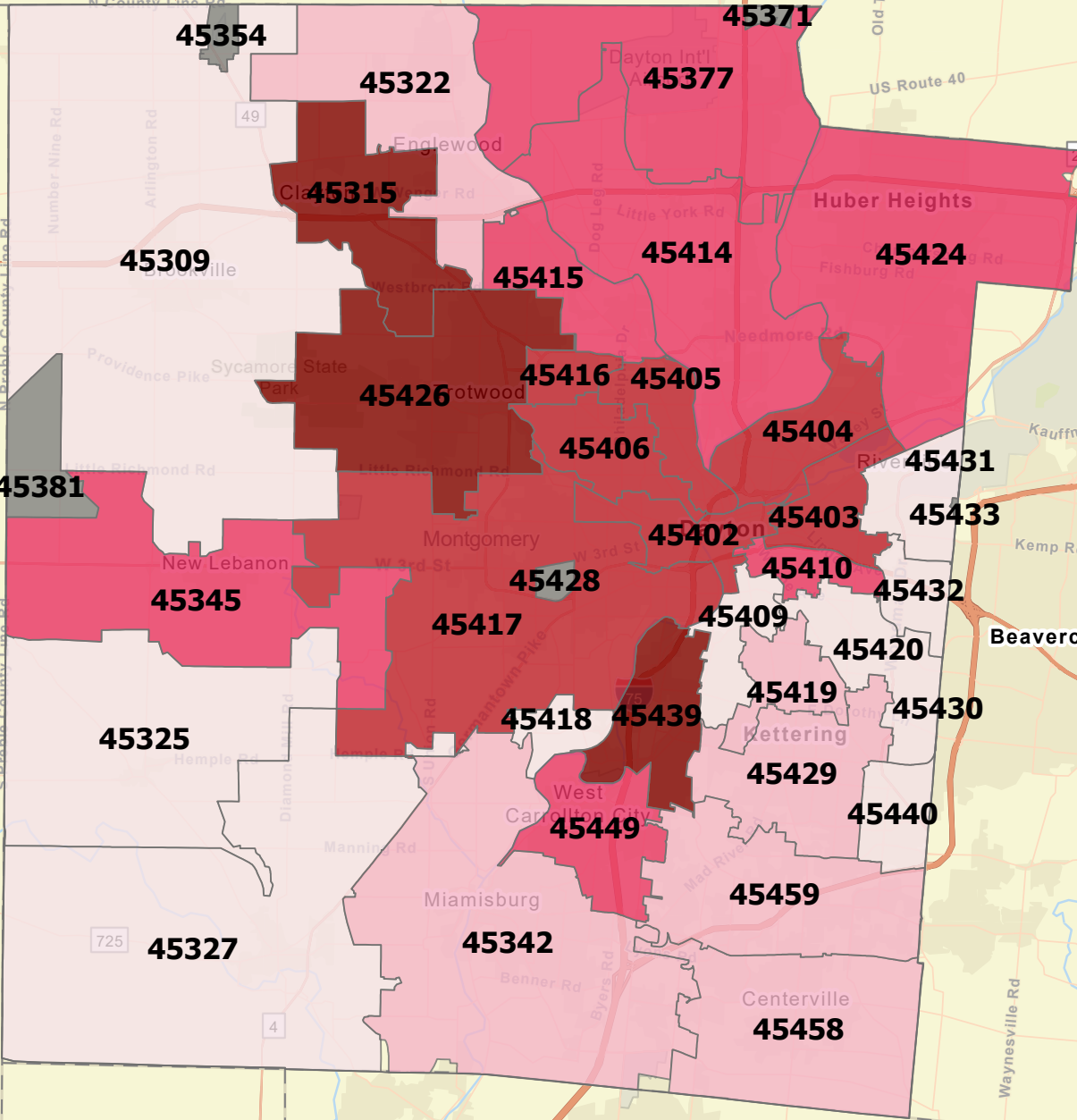
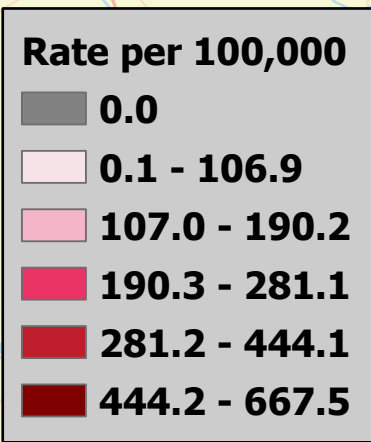


Map updated by PHDMC Epidemiology 6/22/20
 Source: Ohio Disease Reporting System, ODH

Sources: Esri, HERE, Garmin, FAO, NOAA, USGS, © OpenStreetMap contributors, and the GIS User Community

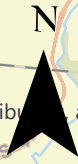


Rate (per 100,000) of Montgomery County COVID-19 Cases by Zip Code As of 6/22/20



Map updated by PHDMC Epidemiology 6/22/20
 Source: Ohio Disease Reporting System, ODH

Sources: Esri, HERE, Garmin, FAO, NOAA, USGS, © OpenStreetMap contributors, and the GIS User Community

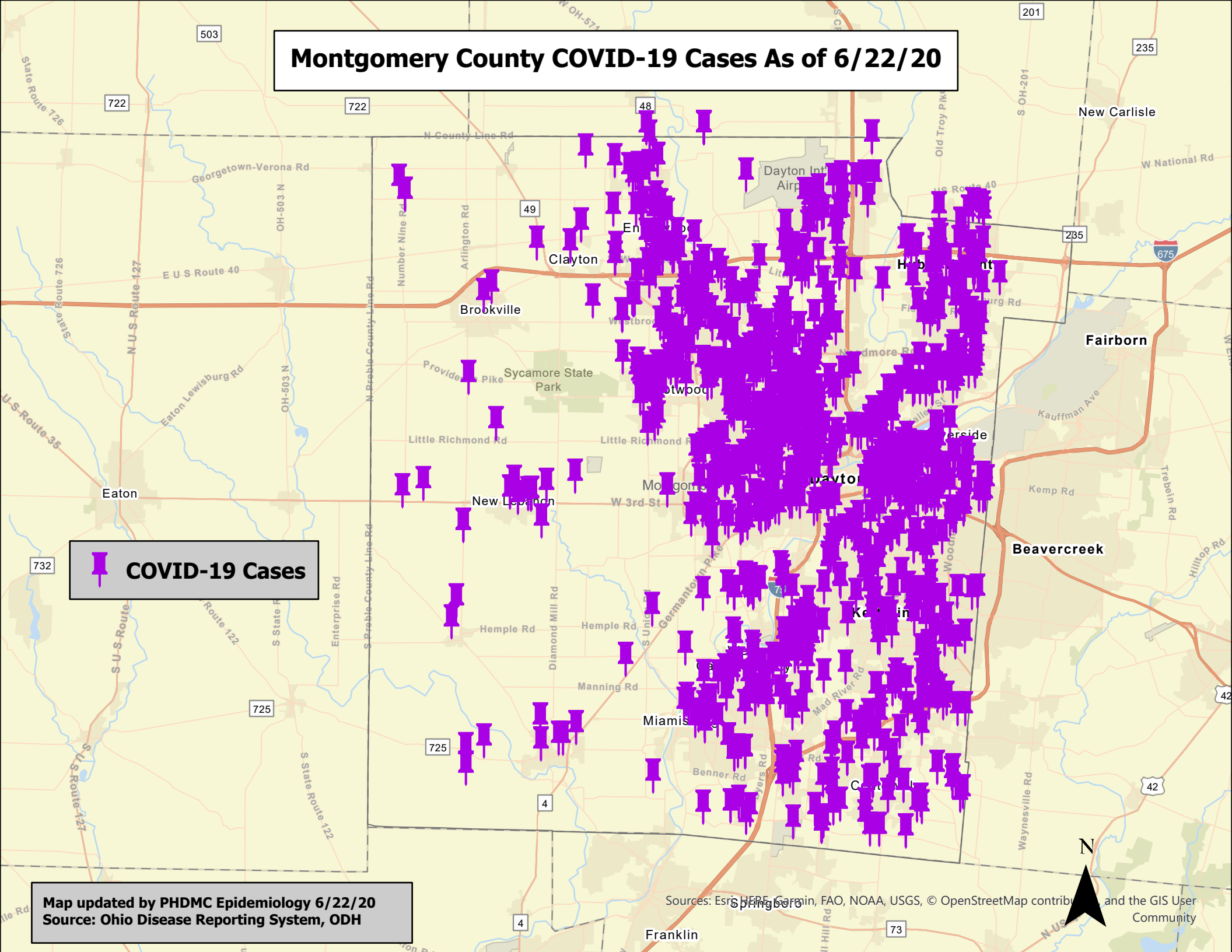


Montgomery County COVID-19 Cases As of 6/22/20

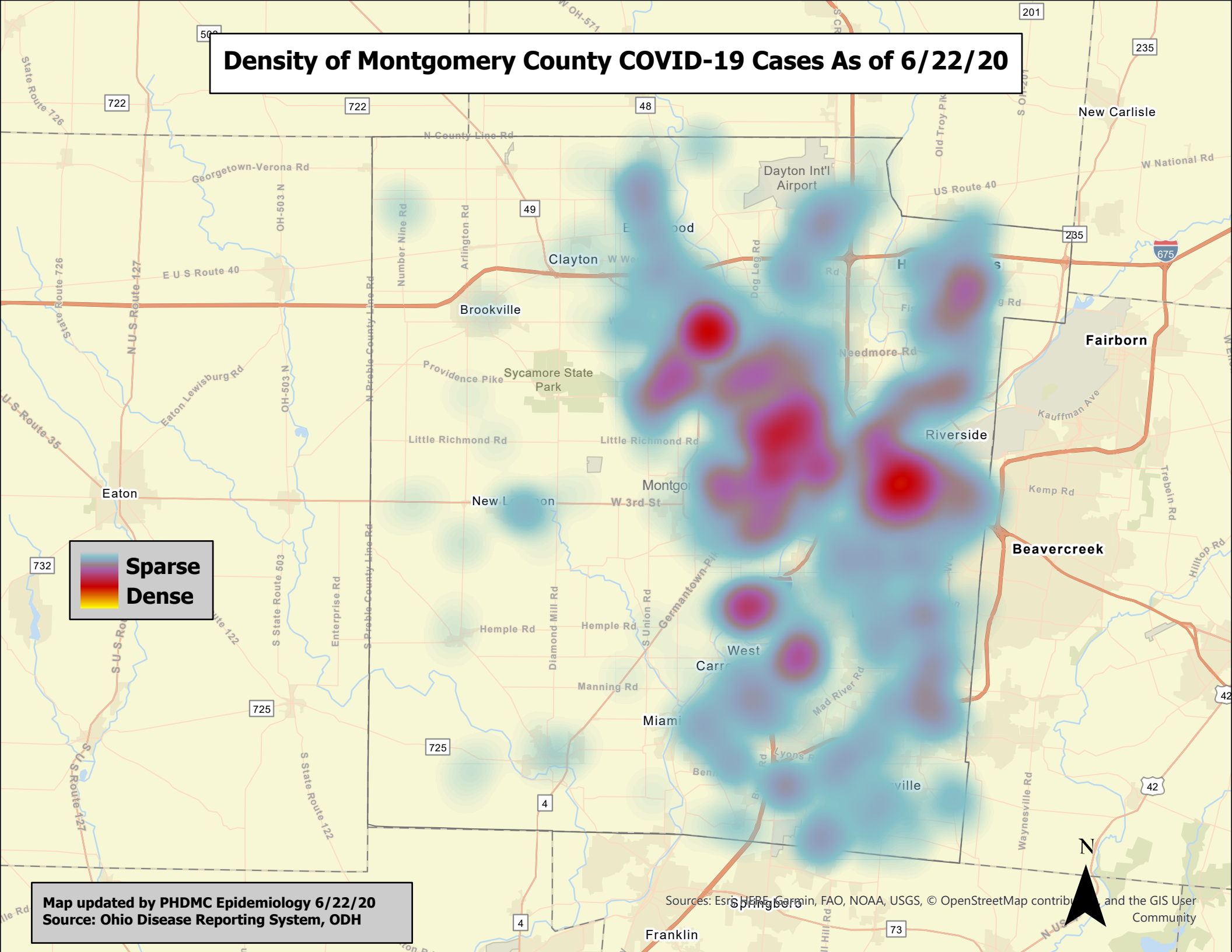
 **COVID-19 Cases**

Map updated by PHDMC Epidemiology 6/22/20
Source: Ohio Disease Reporting System, ODH

Sources: Esri, HERE, Garmin, FAO, NOAA, USGS, © OpenStreetMap contributors, and the GIS User Community



Density of Montgomery County COVID-19 Cases As of 6/22/20



Sparse
Dense

Map updated by PHDMC Epidemiology 6/22/20
Source: Ohio Disease Reporting System, ODH

Sources: Esri, HERE, Garmin, FAO, NOAA, USGS, © OpenStreetMap contributors, and the GIS User Community

