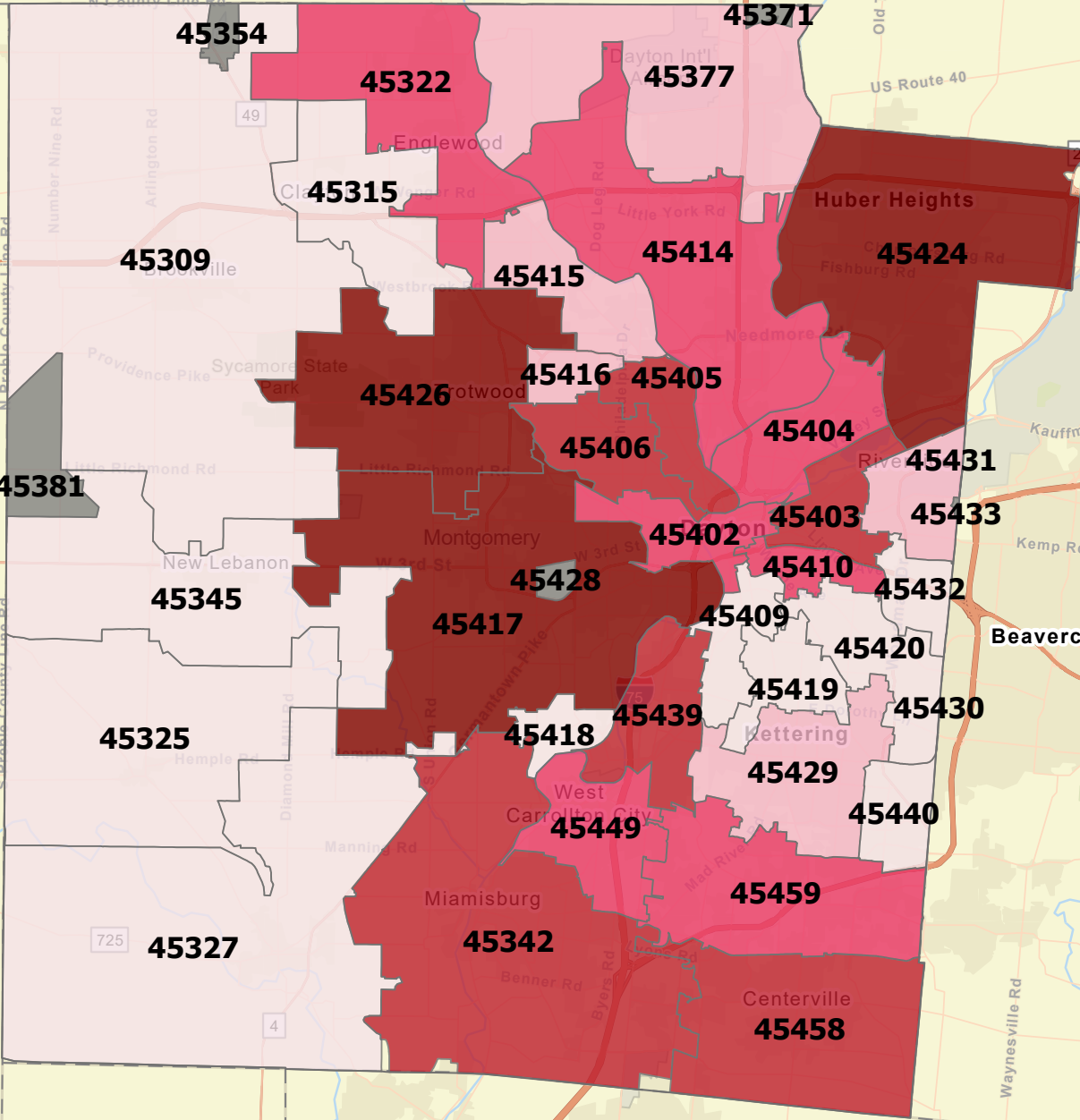



Montgomery County COVID-19 Cases by Zip Code As of 6/25/20

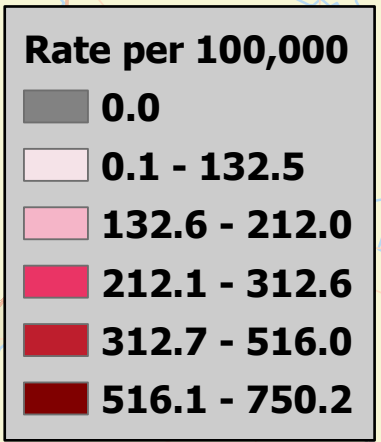


Map updated by PHDMC Epidemiology 6/25/20
 Source: Ohio Disease Reporting System, ODH

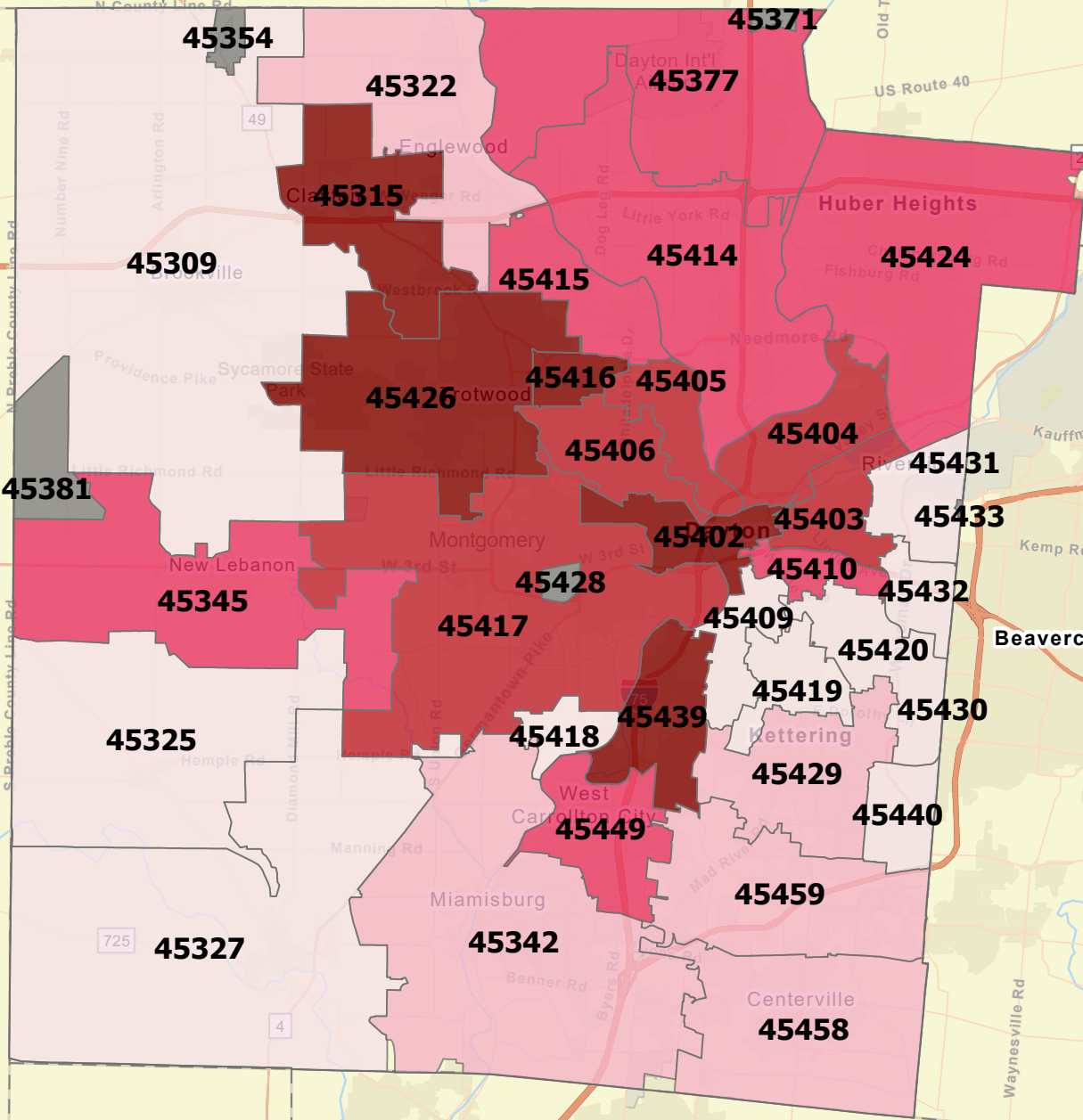
Sources: Esri, DeLorme, Garmin, FAO, NOAA, USGS, © OpenStreetMap contributors, and the GIS User Community



Rate (per 100,000) of Montgomery County COVID-19 Cases by Zip Code As of 6/25/20



Map updated by PHDMC Epidemiology 6/25/20
 Source: Ohio Disease Reporting System, ODH

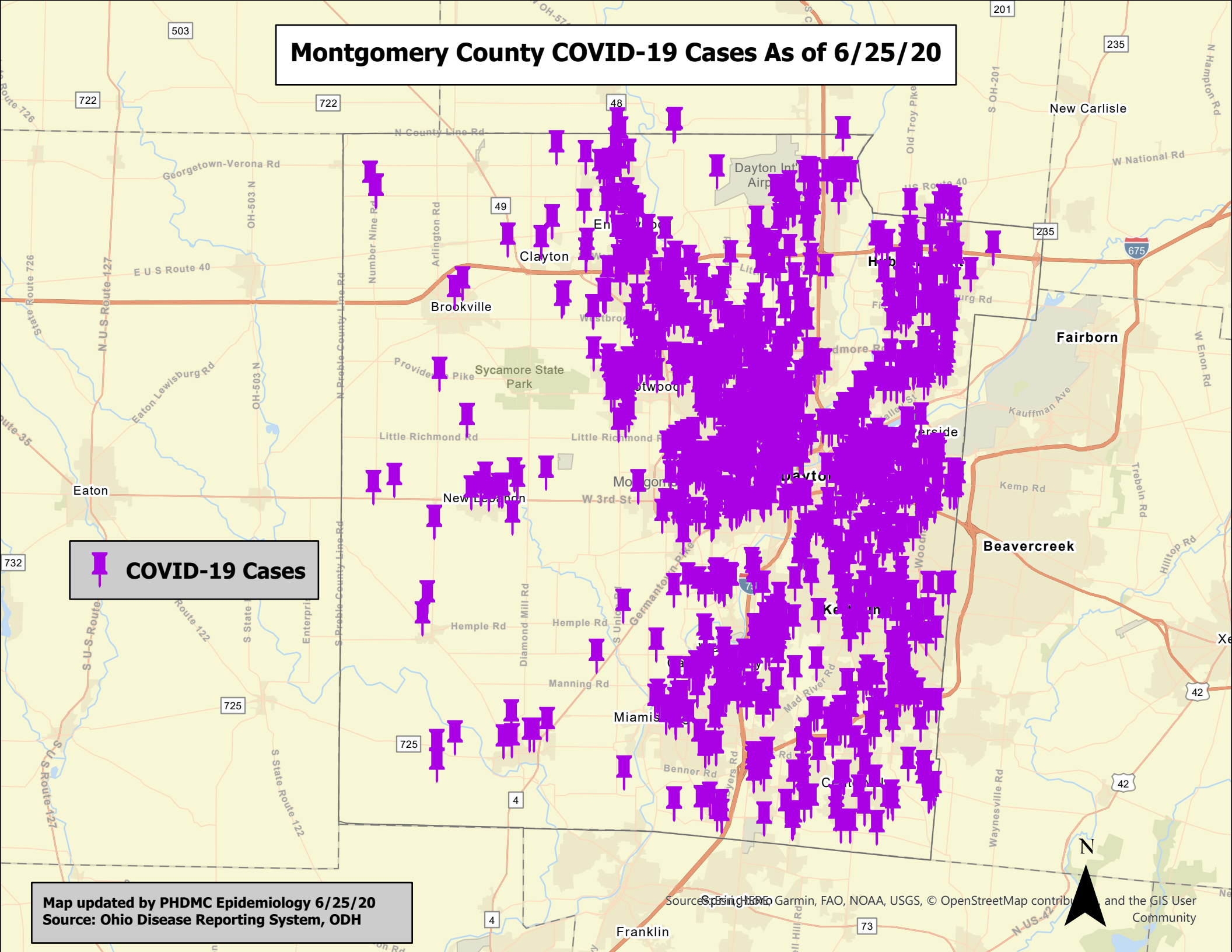


Montgomery County COVID-19 Cases As of 6/25/20

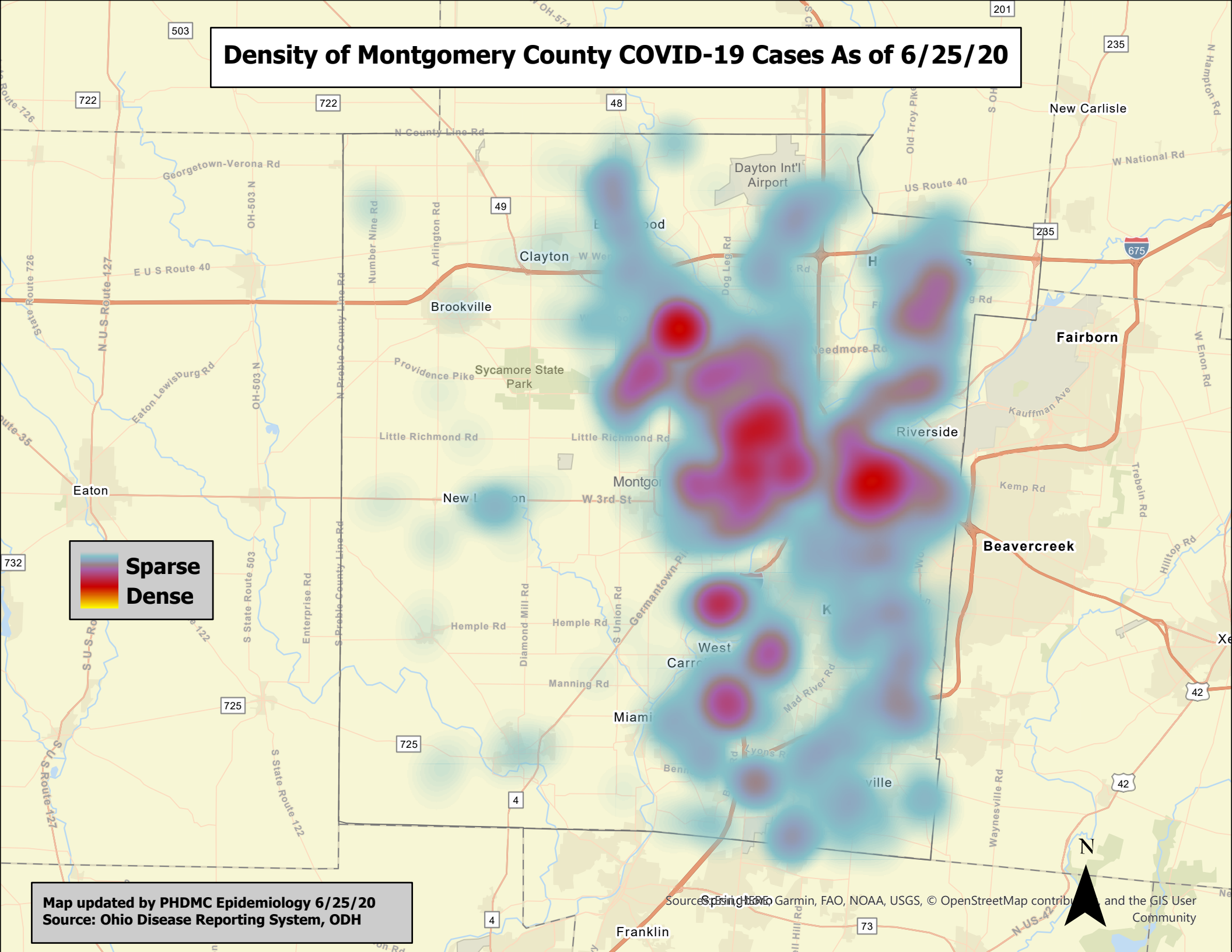
 **COVID-19 Cases**

Map updated by PHDMC Epidemiology 6/25/20
Source: Ohio Disease Reporting System, ODH

Source: [Springer](#), [Garmin](#), [FAO](#), [NOAA](#), [USGS](#), © [OpenStreetMap](#) contributors and the GIS User Community



Density of Montgomery County COVID-19 Cases As of 6/25/20



Map updated by PHDMC Epidemiology 6/25/20
Source: Ohio Disease Reporting System, ODH

Source: Esri, DeLorme, Garmin, FAO, NOAA, USGS, © OpenStreetMap contributors, and the GIS User Community