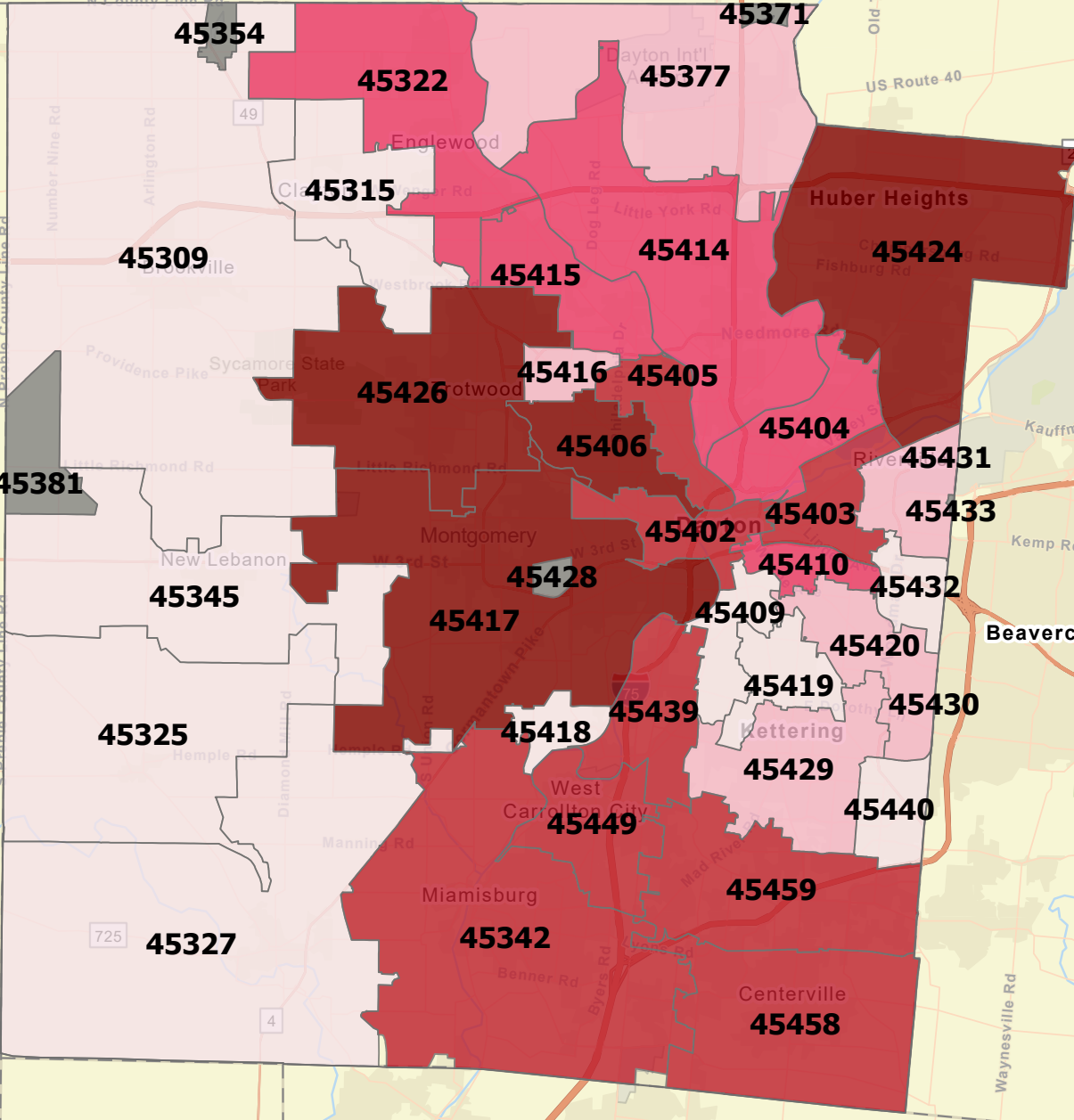



Montgomery County COVID-19 Cases by Zip Code As of 7/6/20

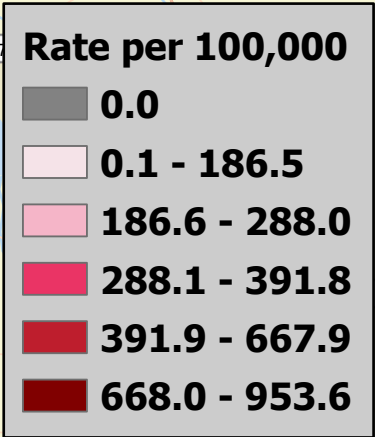


Map updated by PHDMC Epidemiology 7/6/20
 Source: Ohio Disease Reporting System, ODH

Sources: Esri, HERE, Garmin, FAO, NOAA, USGS, © OpenStreetMap contributors, and the GIS User Community

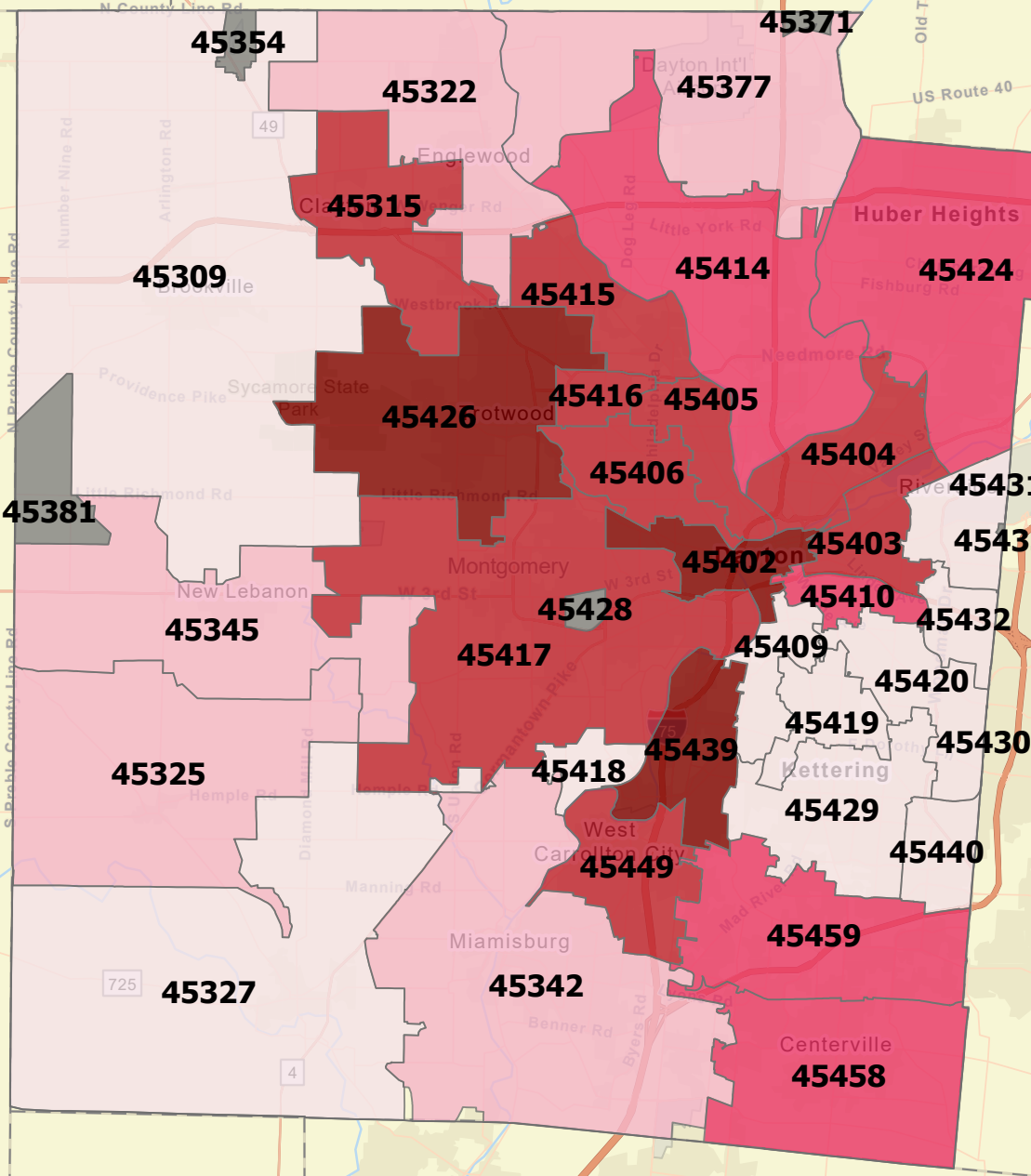


Rate (per 100,000) of Montgomery County COVID-19 Cases by Zip Code As of 7/6/20



Map updated by PHDMC Epidemiology 7/6/20
 Source: Ohio Disease Reporting System, ODH

Sources: Esri, HERE, Garmin, FAO, NOAA, USGS, © OpenStreetMap contributors, and the GIS User Community

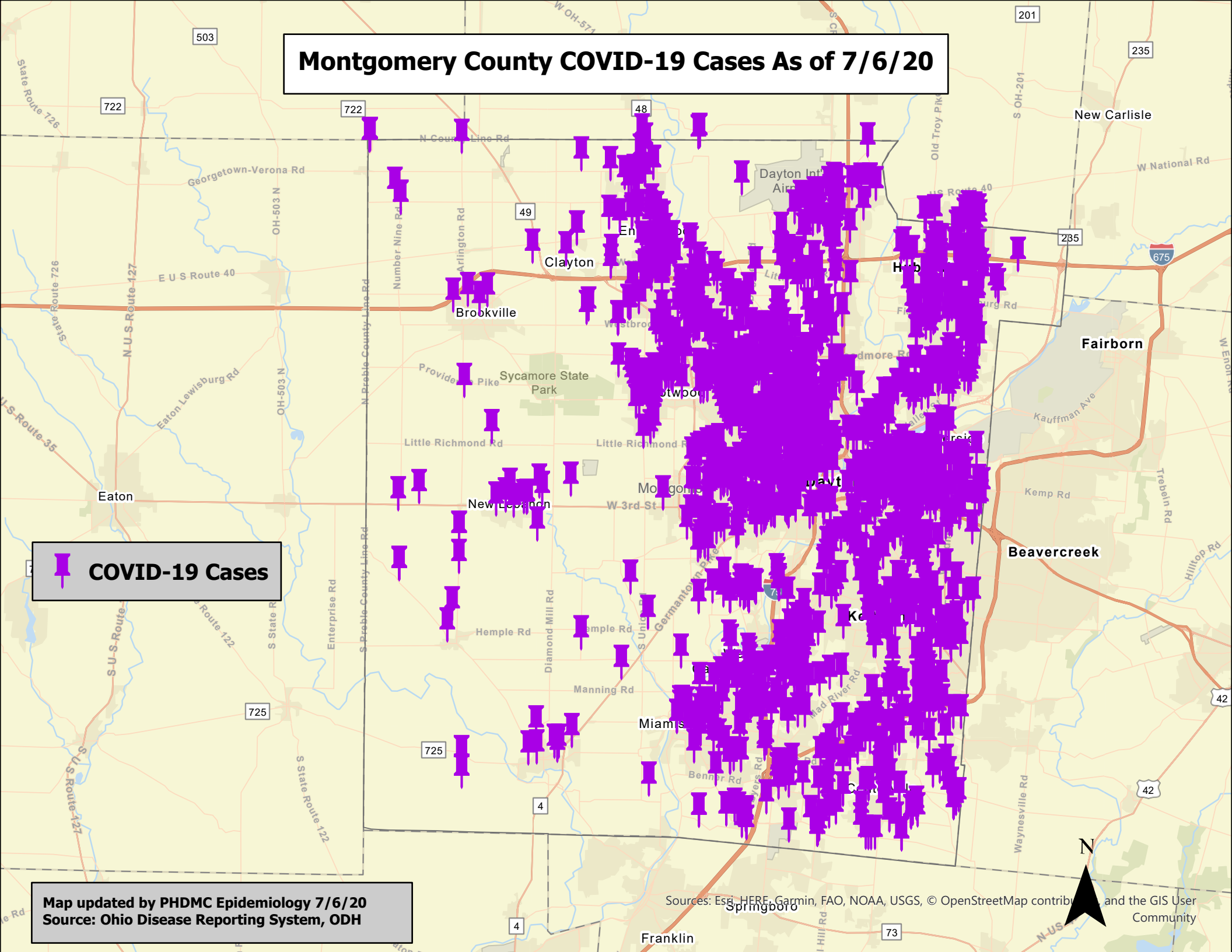


Montgomery County COVID-19 Cases As of 7/6/20

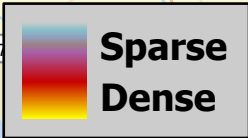
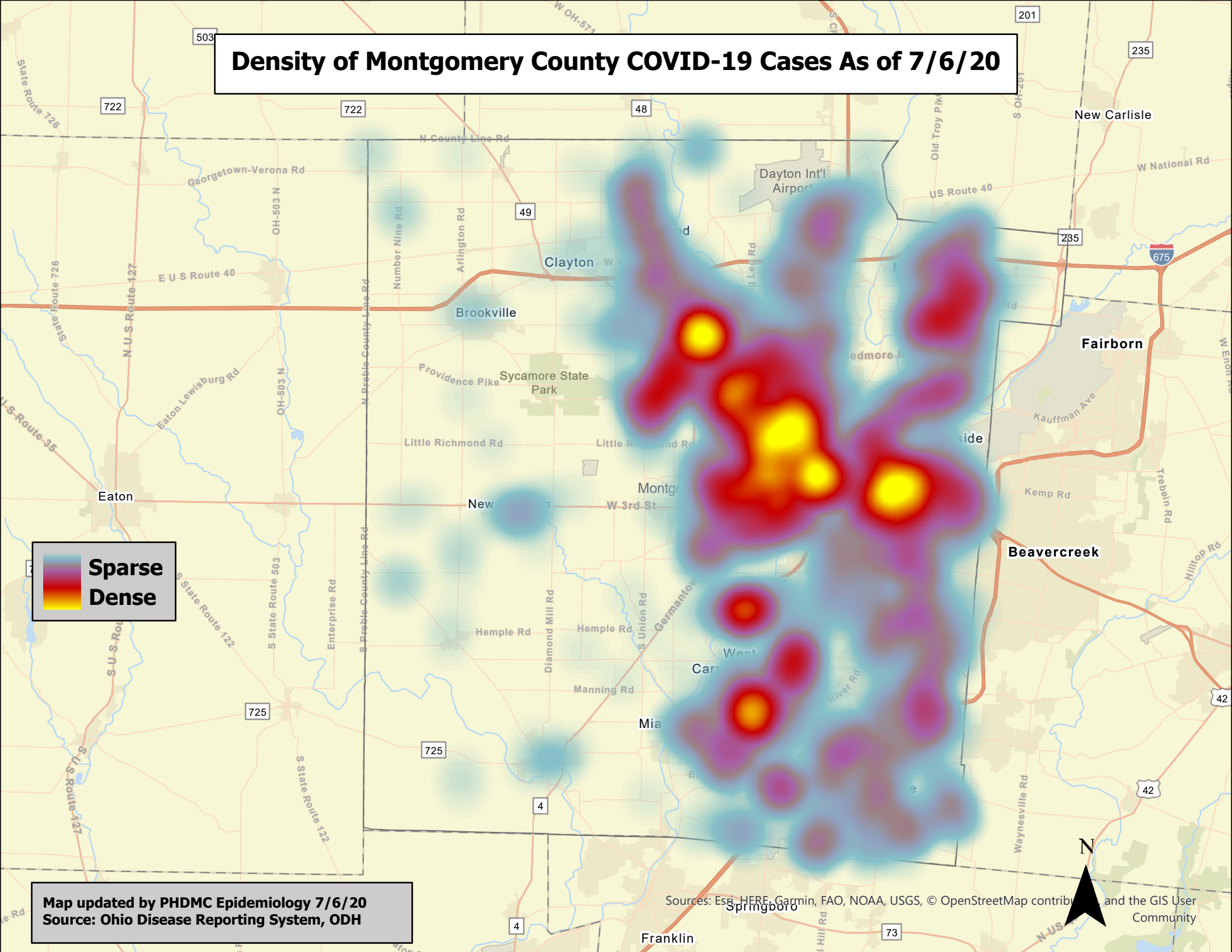
 **COVID-19 Cases**

Map updated by PHDMC Epidemiology 7/6/20
Source: Ohio Disease Reporting System, ODH

Sources: Esri, HERE, Garmin, FAO, NOAA, USGS, © OpenStreetMap contributors, and the GIS User Community



Density of Montgomery County COVID-19 Cases As of 7/6/20



Map updated by PHDMC Epidemiology 7/6/20
Source: Ohio Disease Reporting System, ODH

Sources: Esri, HERE, Garmin, FAO, NOAA, USGS, © OpenStreetMap contributors, and the GIS User Community

