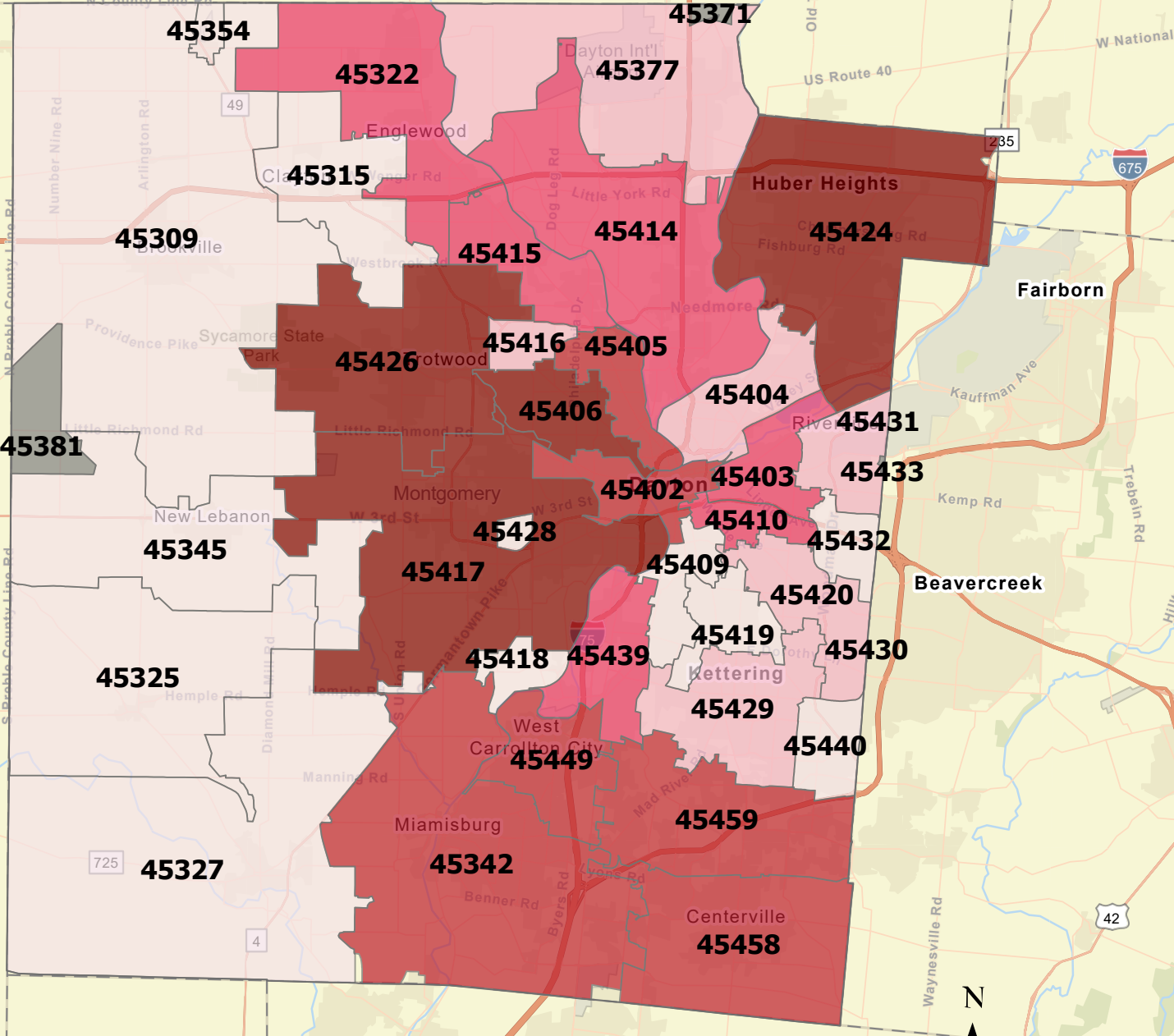
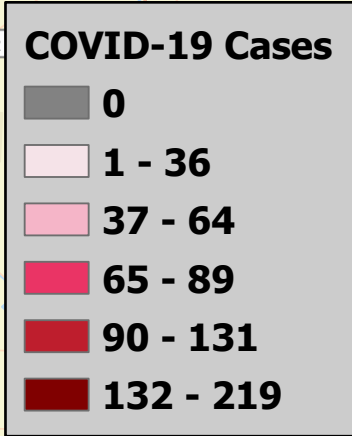


Montgomery County COVID-19 Cases by Zip Code As of 7/13/20



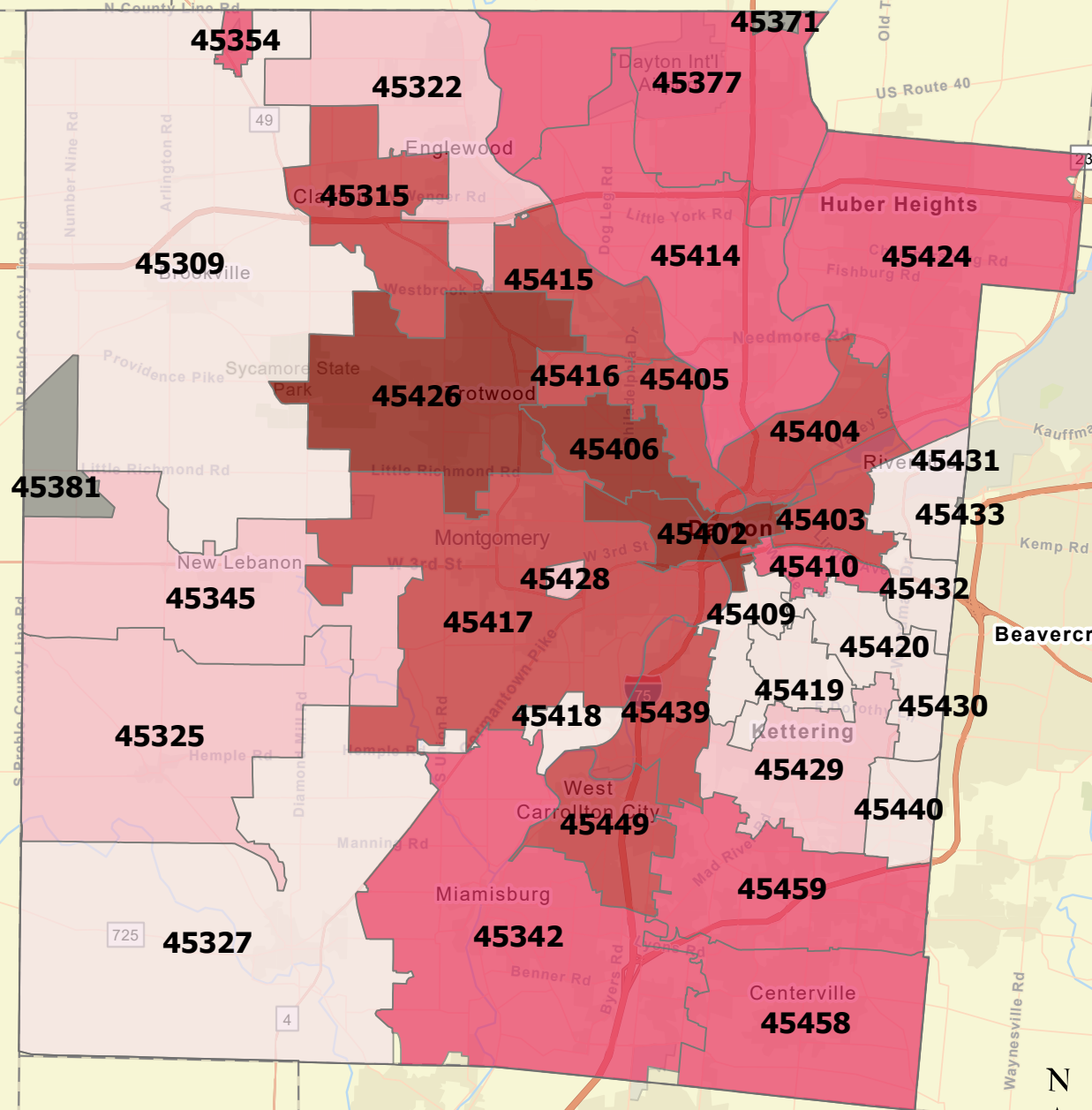

Map updated by PHDMC Epidemiology 7/13/20
 Source: Ohio Disease Reporting System, ODH

Sources: Esri, HERE, Garmin, FAO, NOAA, USGS, © OpenStreetMap contributors, and the GIS User Community



Rate (per 100,000) of Montgomery County COVID-19 Cases by Zip Code As of 7/13/20

Rate per 100,000



Map updated by PHDMC Epidemiology 7/13/20
 Source: Ohio Disease Reporting System, ODH

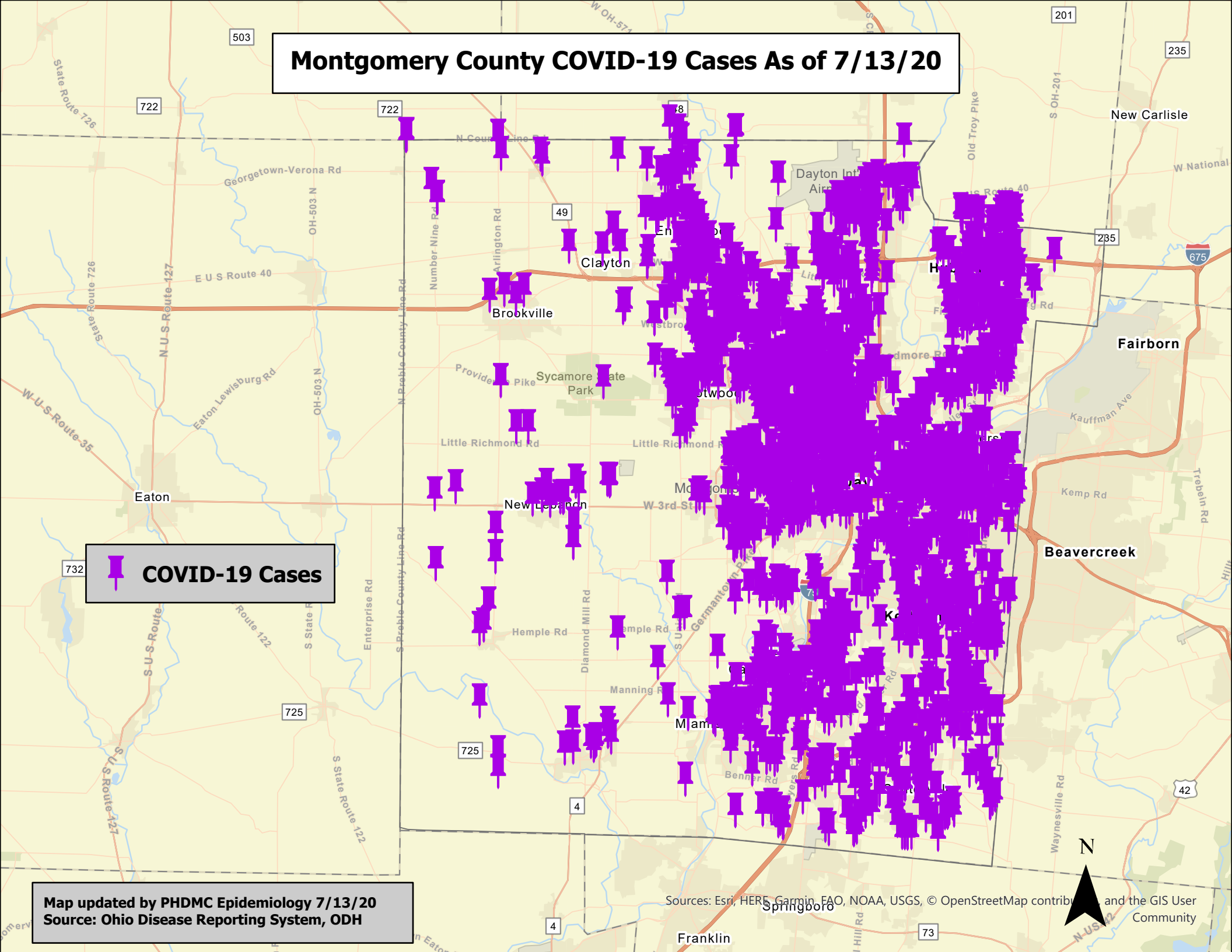
Sources: Esri, HERE, Garmin, FAO, NOAA, USGS, © OpenStreetMap contributors, and the GIS User Community

Montgomery County COVID-19 Cases As of 7/13/20

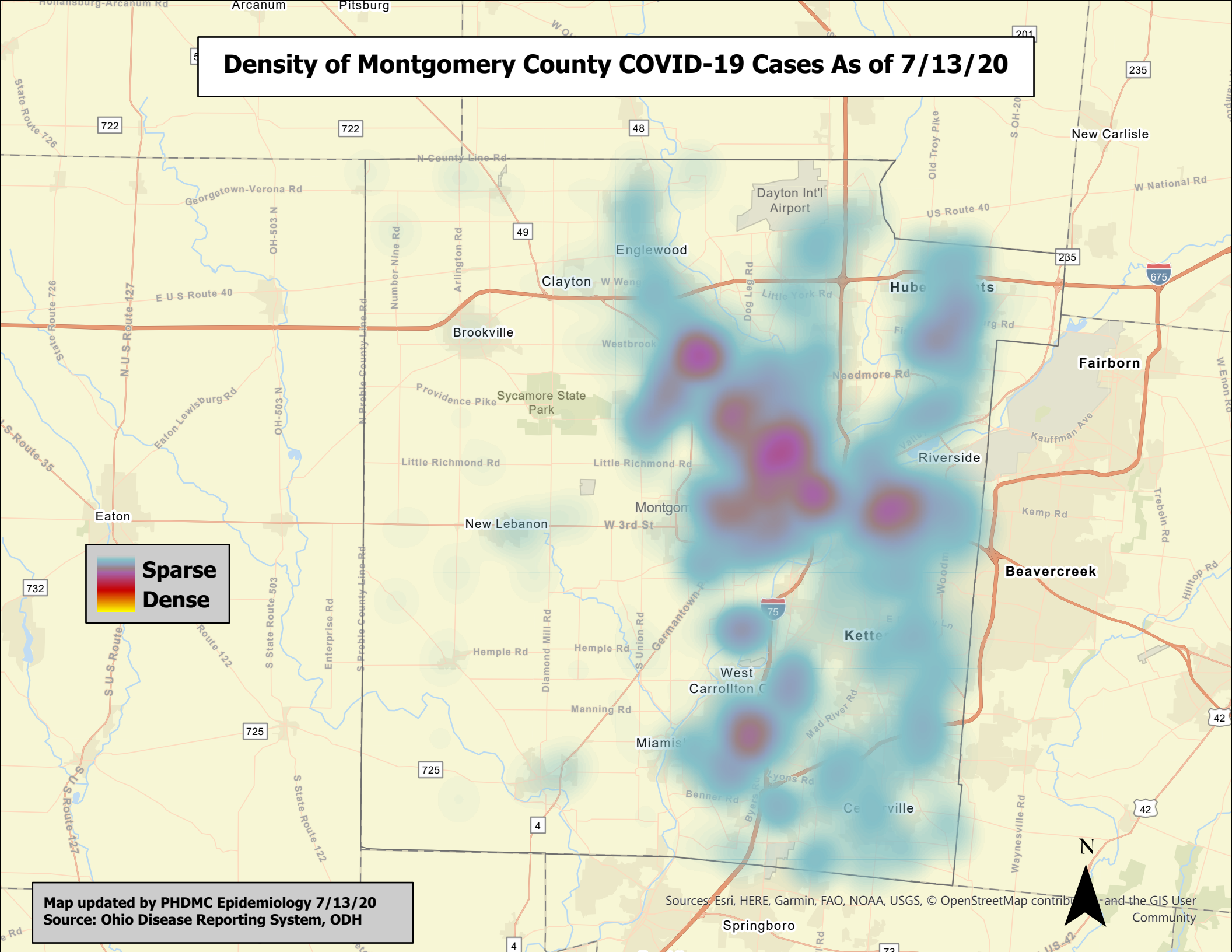
 **COVID-19 Cases**

Map updated by PHDMC Epidemiology 7/13/20
Source: Ohio Disease Reporting System, ODH

Sources: Esri, HERE, Garmin, FAO, NOAA, USGS, © OpenStreetMap contributors, and the GIS User Community



Density of Montgomery County COVID-19 Cases As of 7/13/20



Map updated by PHDMC Epidemiology 7/13/20
Source: Ohio Disease Reporting System, ODH

Sources: Esri, HERE, Garmin, FAO, NOAA, USGS, © OpenStreetMap contributors, and the GIS User Community