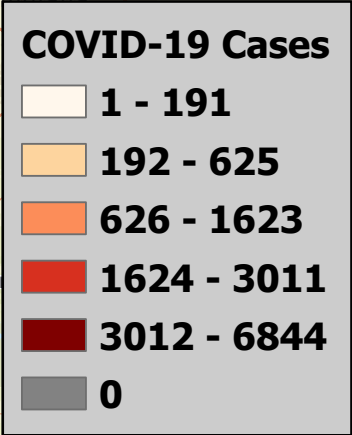
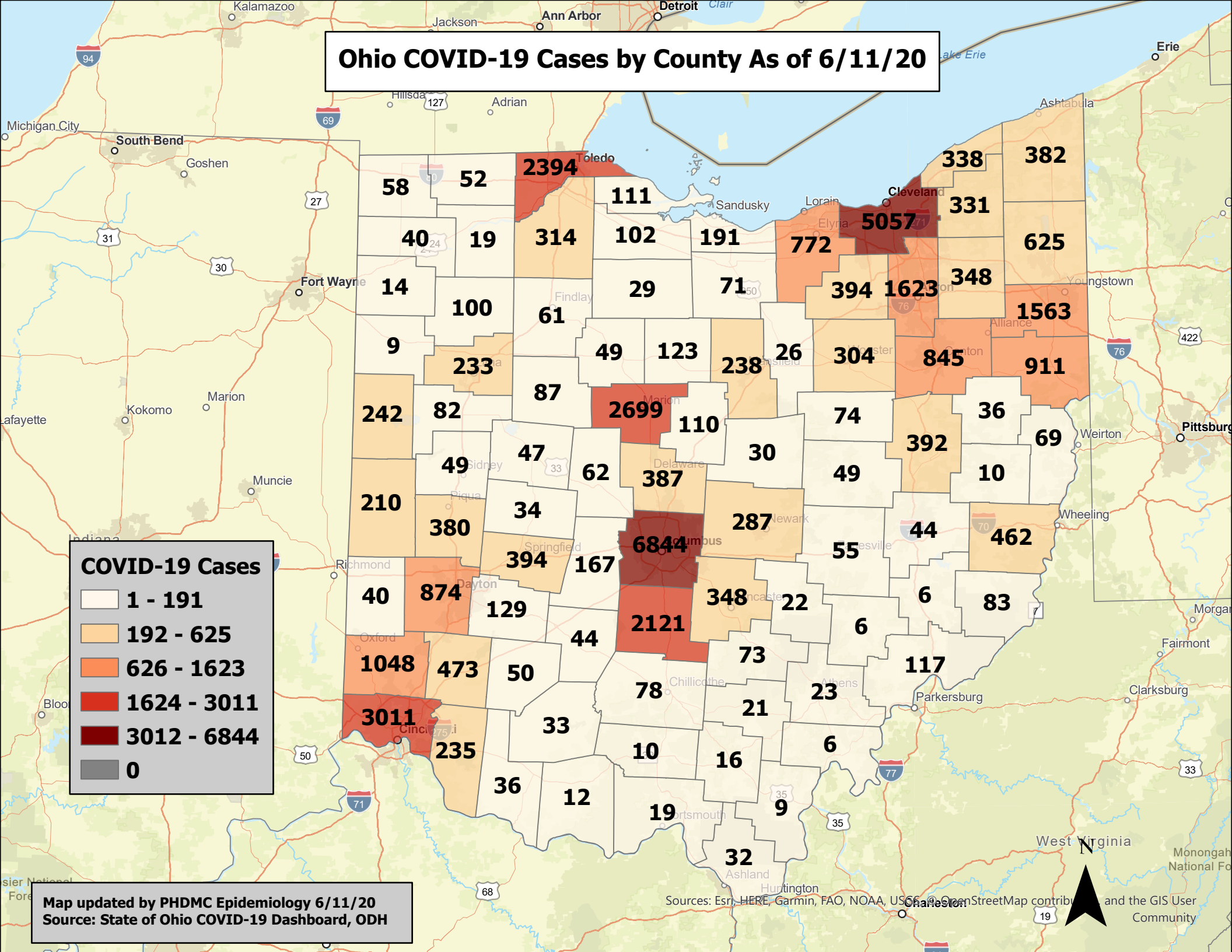


Ohio COVID-19 Cases by County As of 6/11/20

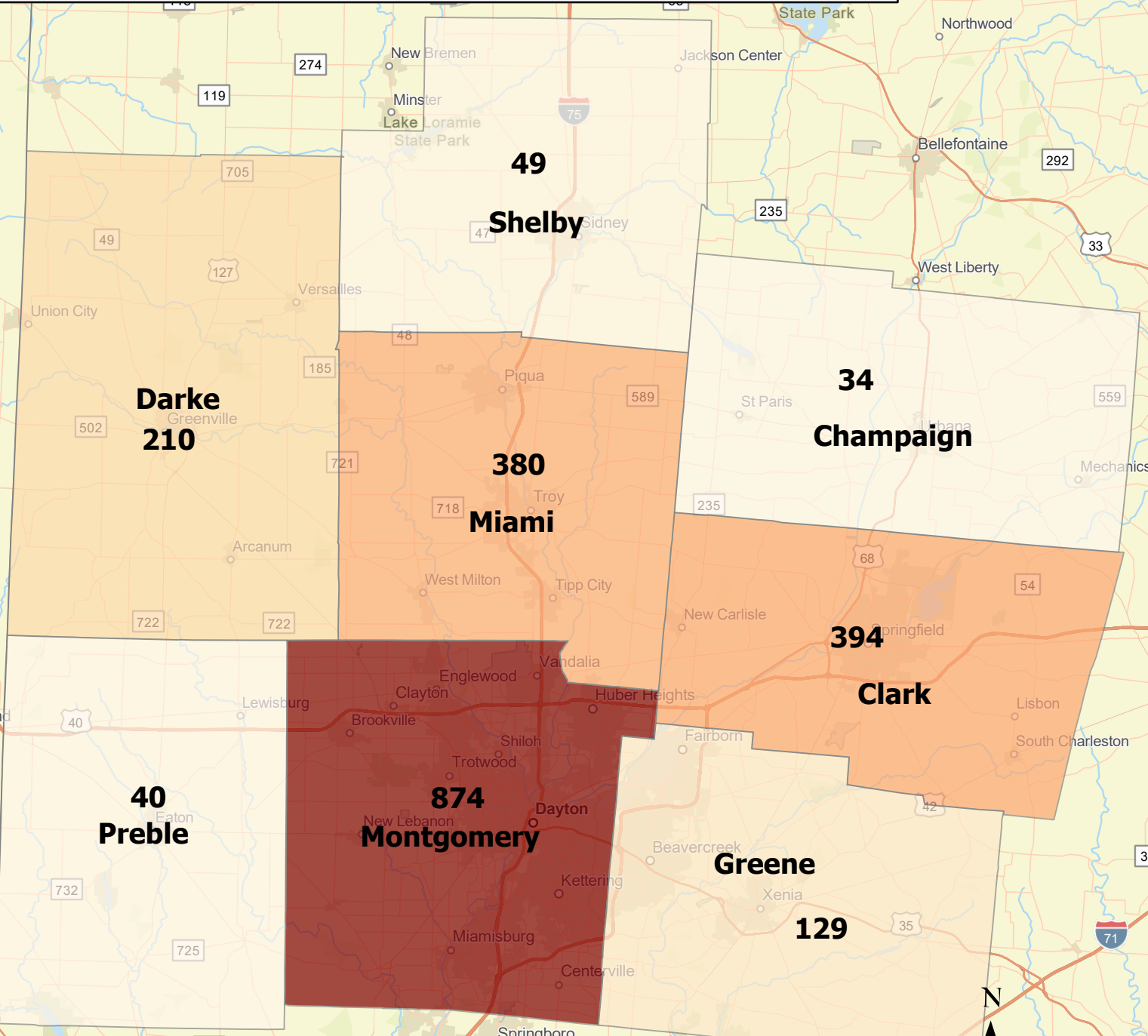
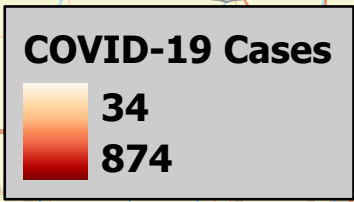


**Map updated by PHDMC Epidemiology 6/11/20
Source: State of Ohio COVID-19 Dashboard, ODH**

Sources: Esri, HERE, Garmin, FAO, NOAA, USGS, OpenStreetMap contributors, and the GIS User Community



West Central Ohio COVID-19 Cases by County As of 6/11/20



Map updated by PHDMC Epidemiology 6/11/20
Source: State of Ohio COVID-19 Dashboard, ODH

Sources: Esri, HERE, Garmin, FAO, NOAA, USGS, © OpenStreetMap contributors, and the GIS User Community

